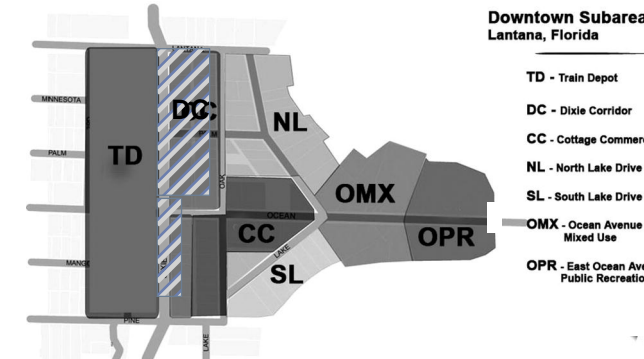
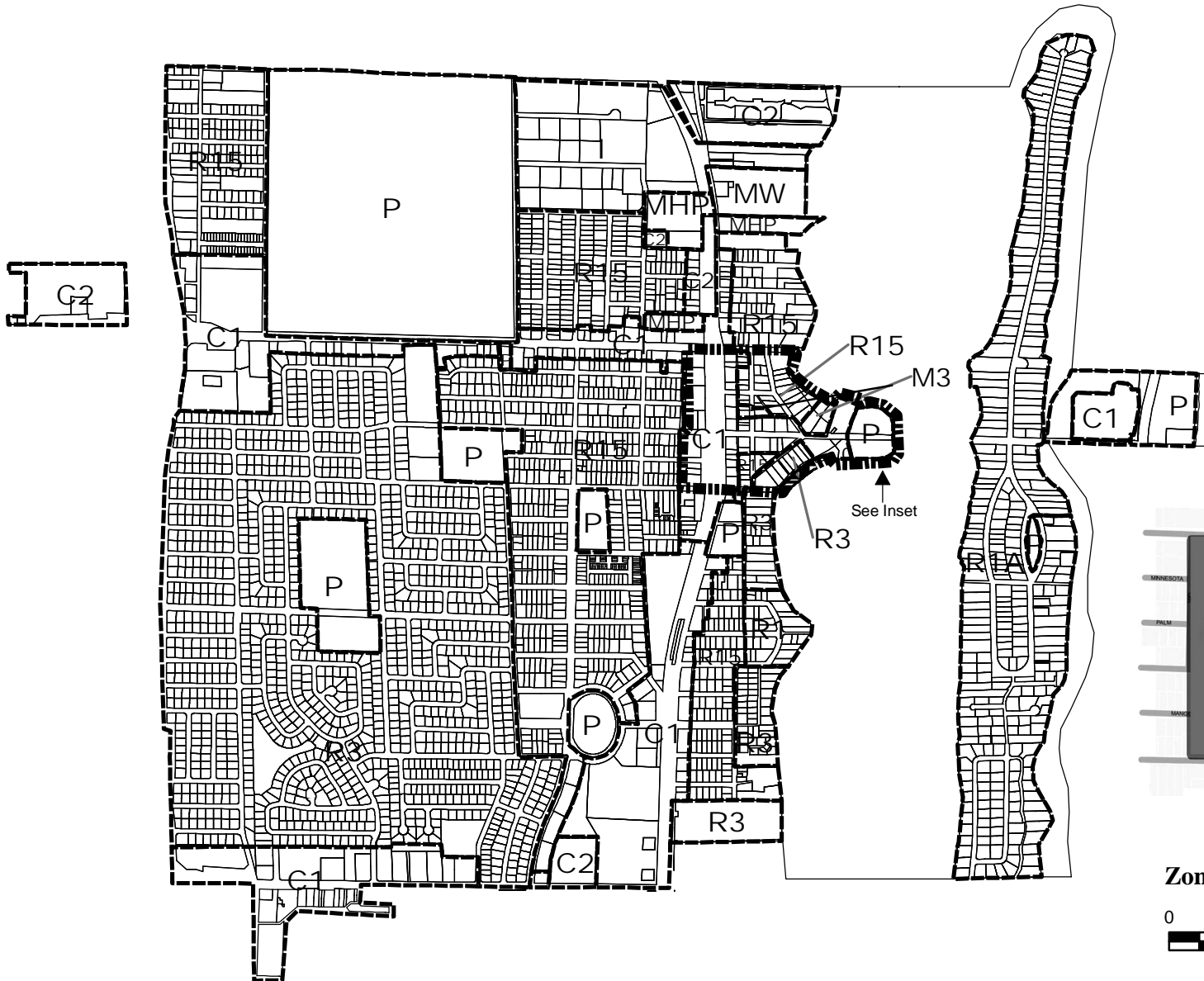


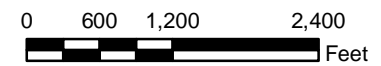
**LEGEND**

- R1A - RESIDENTIAL DISTRICT  
(0-4.36 UNITS/ACRE)
- R1 - RESIDENTIAL DISTRICT  
(0-5.40 UNITS/ACRE)
- R3 - RESIDENTIAL DISTRICT  
(0-5.81 UNITS/ACRE)
- R15 - RESIDENTIAL DISTRICT  
(0-15.0 UNITS/ACRE)
- MHP - MOBILE HOME PARK DISTRICT
- C1 - COMMERCIAL DISTRICT
- C2 - COMMERCIAL DISTRICT
- I - INDUSTRIAL DISTRICT
- MW - WATERFRONT MIXED USE DISTRICT
- M3 - MIXED USE HIGH DENSITY DISTRICT
- P - PUBLIC OWNERSHIP DISTRICT
- - DOWNTOWN OVERLAY DISTRICT



- Downtown Subareas  
Lantana, Florida**
- TD - Train Depot
  - DC - Dixie Corridor
  - CC - Cottage Commercial
  - NL - North Lake Drive
  - SL - South Lake Drive
  - OMX - Ocean Avenue Mixed Use
  - OPR - East Ocean Avenue Public Recreation

**Zoning Map**



**Town of Lantana  
Department of Development Services  
October, 2007**

